

1884

PLAT OF
OTTER TAIL
 Township 134 North, Range XXXIX West
 of the Fifth Principal Meridian.
 OTTER TAIL COUNTY MINN.

Scale 2 Inches to the Mile



1892

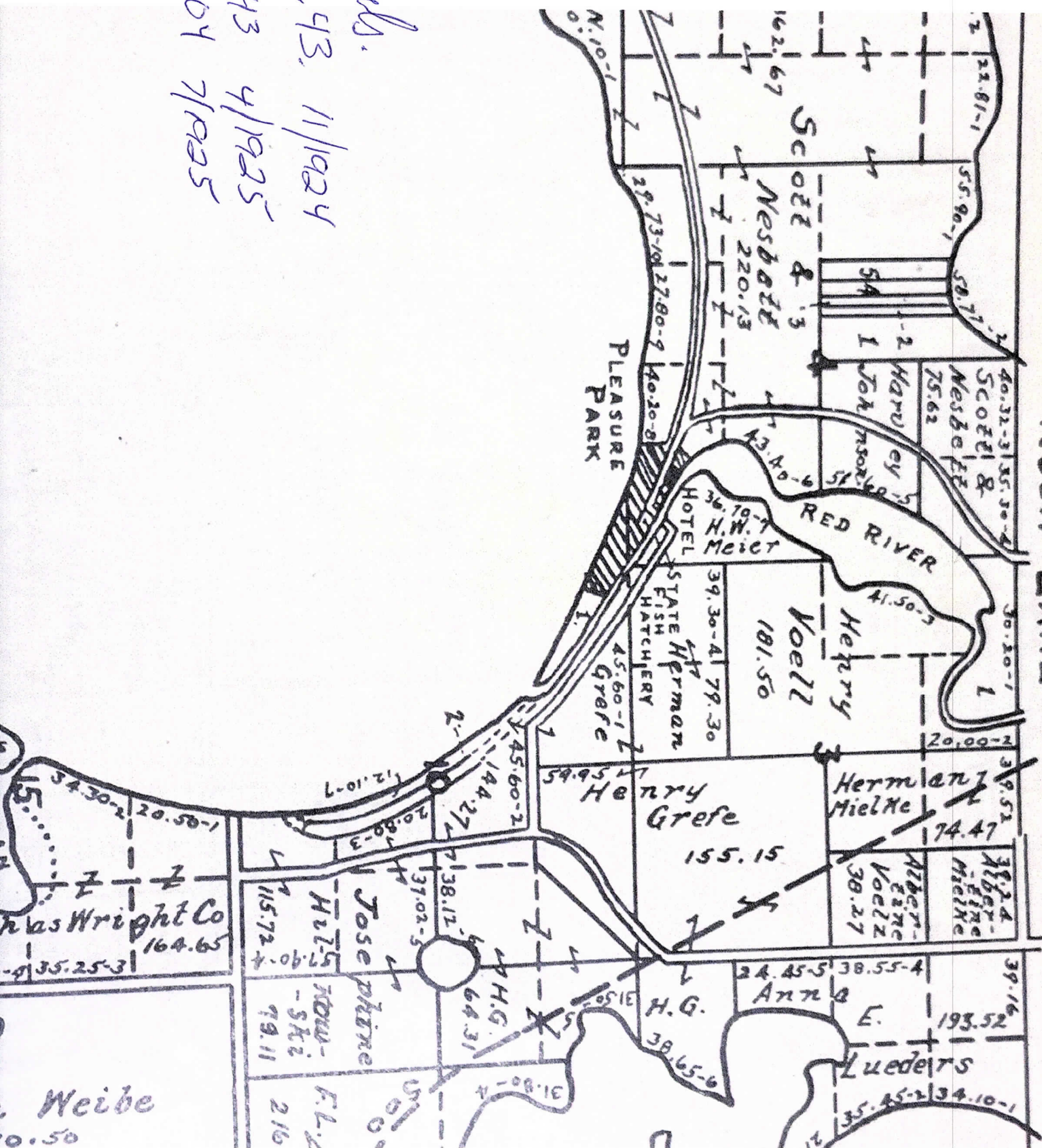


USGS Map 1912



1925

RUSH LAKE



Dirt
Lake lands.

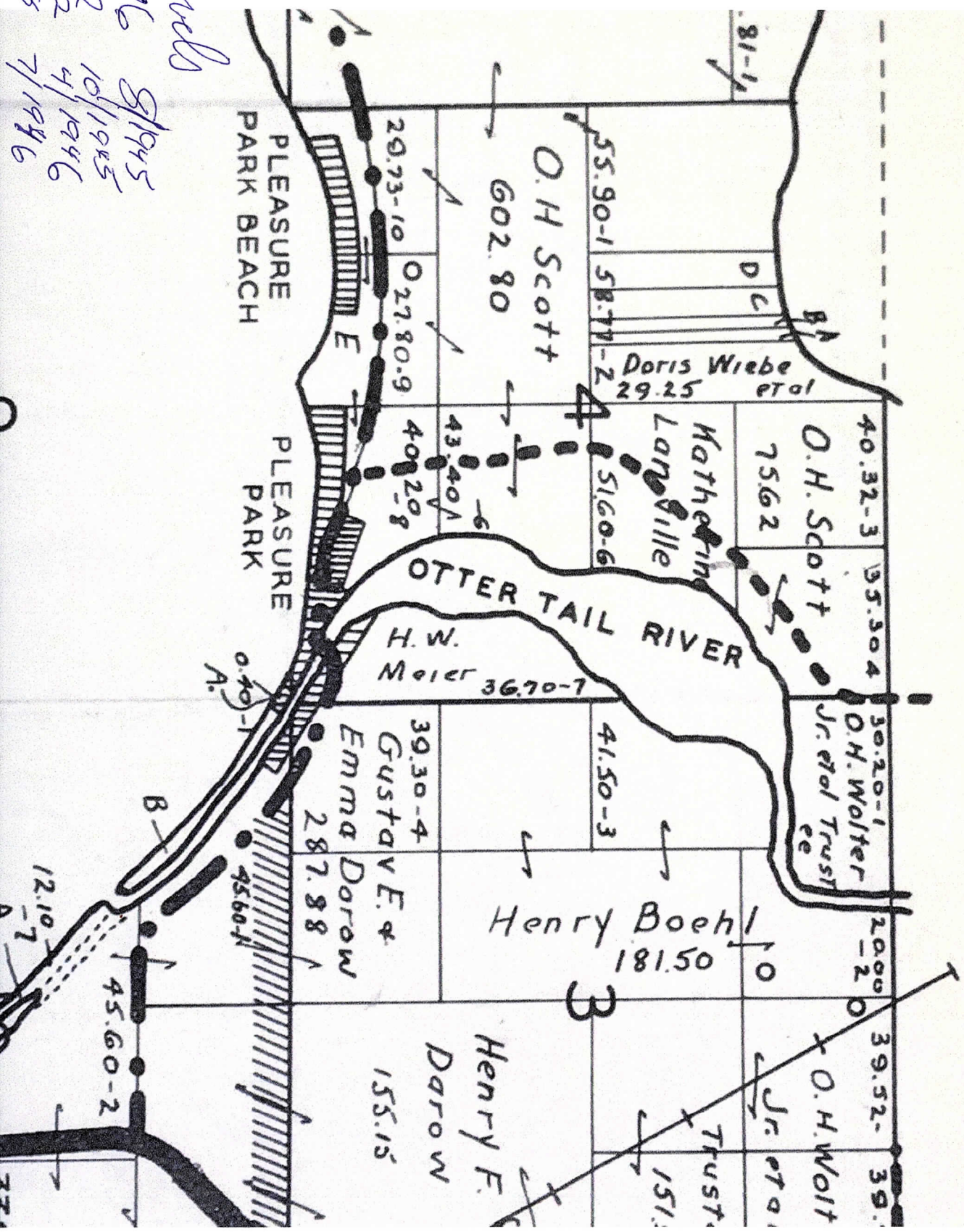
1318.43, 11/1924
1318.43 4/1925
1319.04 7/1925

Weibe
0.50

1946

Land levels

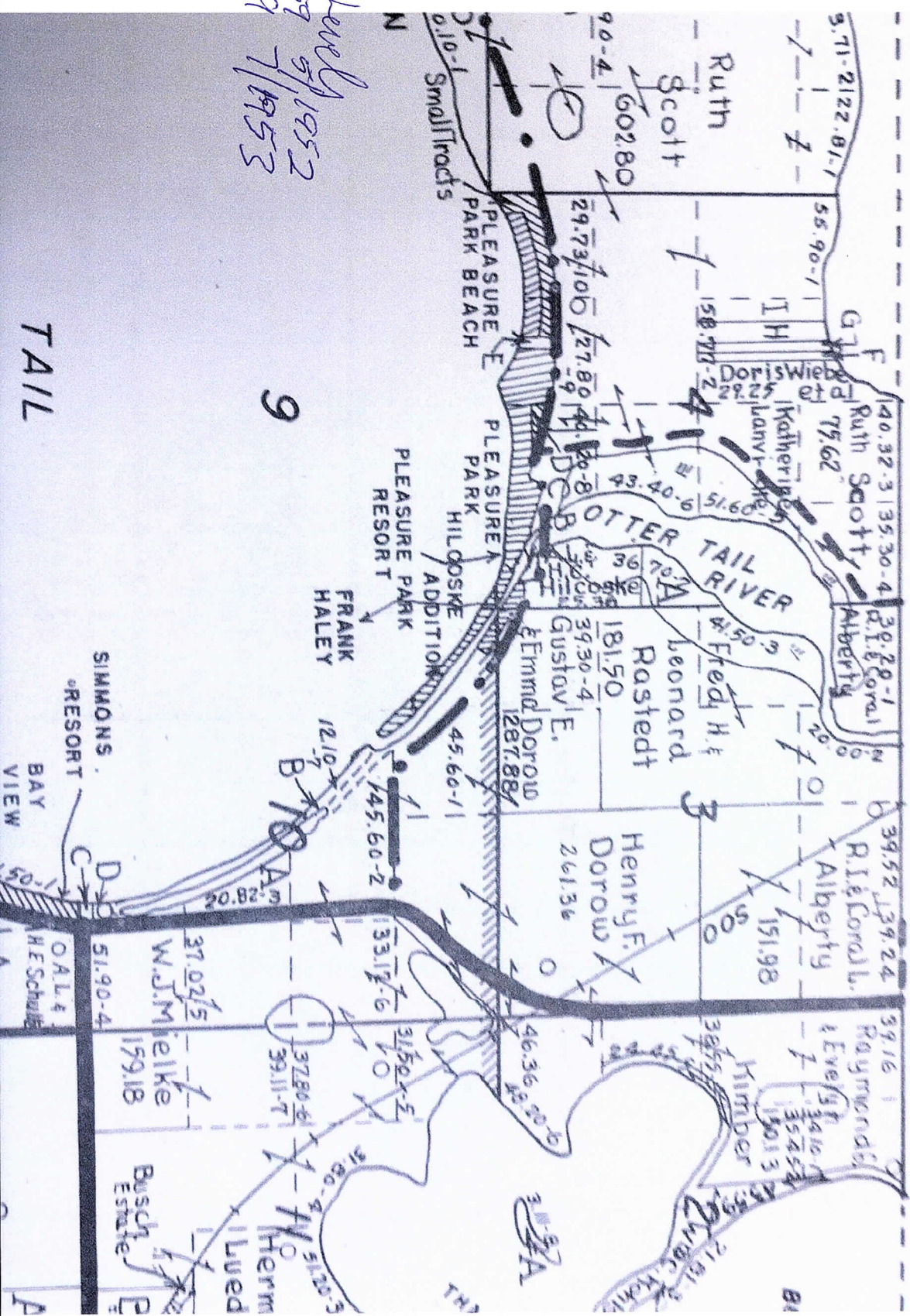
- 131996 8/1945
- 132002 10/1945
- 133022 4/1946
- 132158 7/1946



OTTER TAIL

1953 TOWNSHIP 134 N.

RANGE 39 W.



Local level of 1952
1320.97
1321.79 7/1953

TAIL

SIMMONS
RESORT
BAY
VIEW

1960

CODE LETTER OT

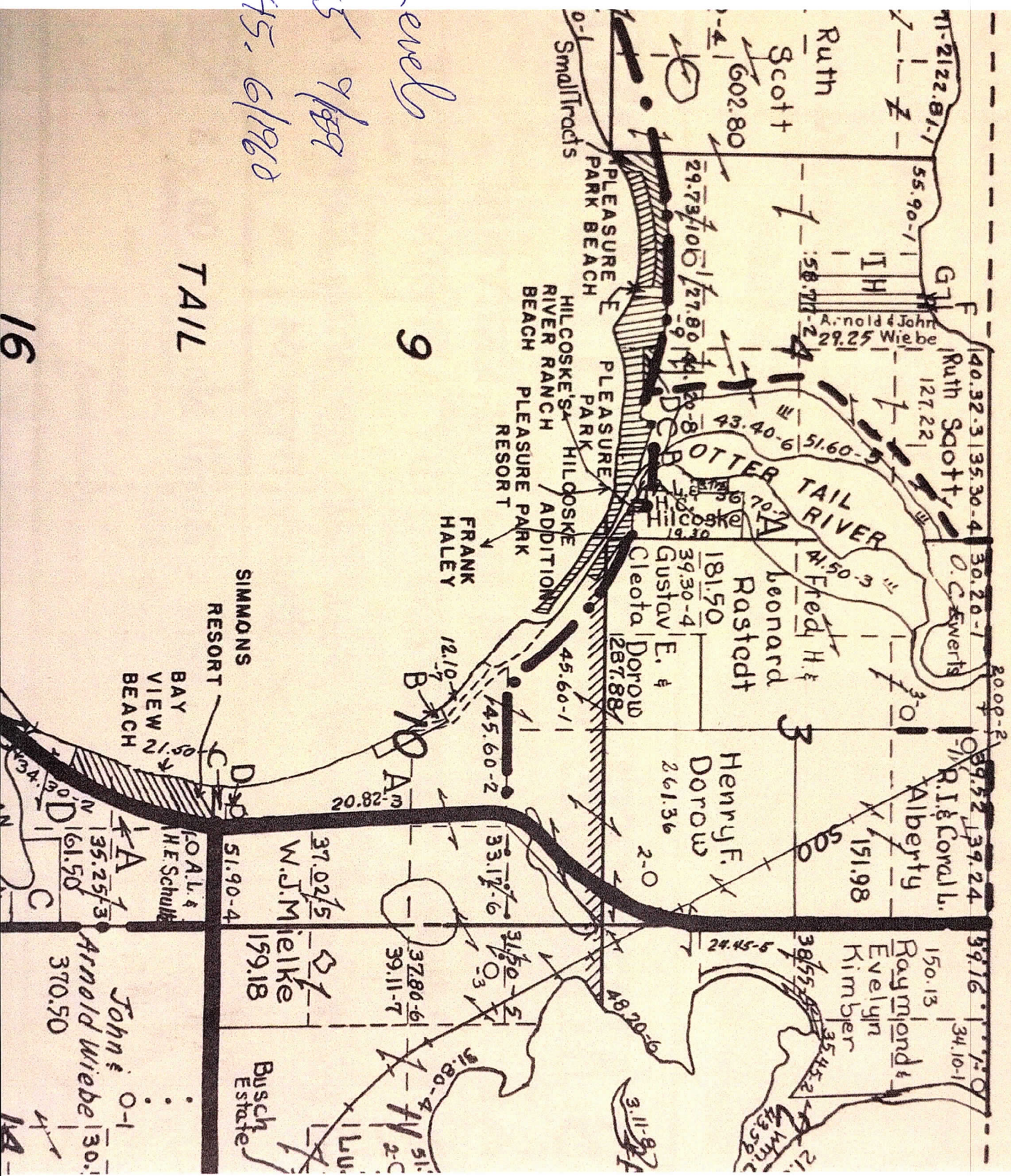
Lake level

1319.55 9/18/39

1320.45. 6/19/60

TAIL

9



16

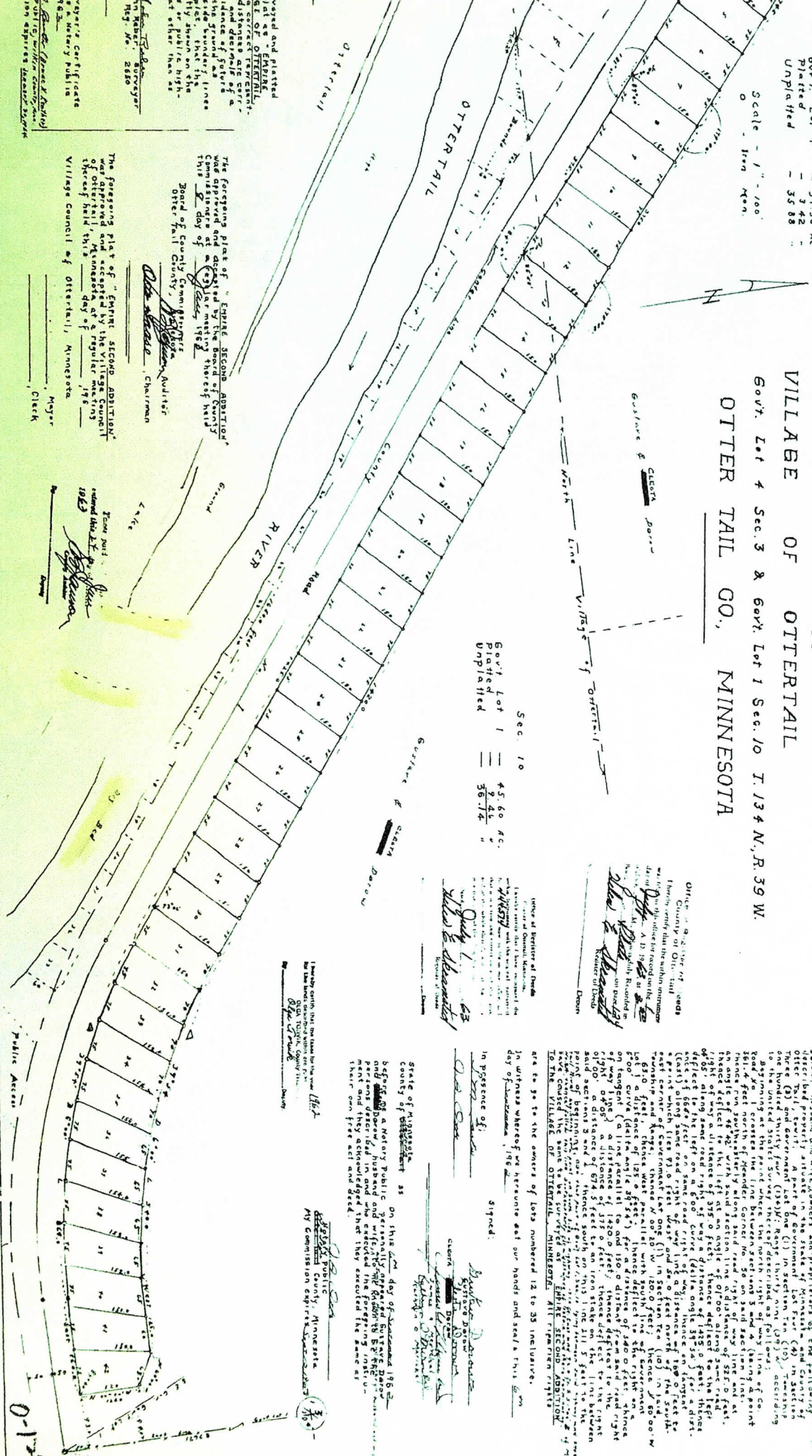
1962

— EMPIRE SECOND ADDITION —
TO
VILLAGE OF OTTERTAIL
OTTER TAIL GO., MINNESOTA

Sec. 3
Gov't. Lot 4 = 39.30 AC
Platted = 3.42 "
Unplatted = 35.88 "
Scale - 1" = 100'
O - Iron Men.

Gov't. Lot 4 Sec. 3 & Gov't. Lot 1 Sec. 10 T. 134 N., R. 39 W.

Sec. 10
Gov't. Lot 1 = 45.60 AC
Platted = 2.46 "
Unplatted = 35.14 "



Surveyed and platted
plat of "EMPIRE
SECOND ADDITION"
to the Village of
Ottertail, Minnesota,
in the County of
Otter Tail, Minnesota,
this 2nd day of
June, 1962.
The foregoing plat of
"EMPIRE SECOND ADDITION"
to the Village of
Ottertail, Minnesota,
is hereby certified
to be correct and
true to the original
survey and to the
records of the
County of Otter Tail,
Minnesota, and to
the records of the
State of Minnesota,
this 2nd day of
June, 1962.
Notary Public
My Comm. Expires June 30, 1963

The foregoing plat of "EMPIRE SECOND ADDITION" to the Village of Ottertail, Minnesota, is hereby certified to be correct and true to the original survey and to the records of the County of Otter Tail, Minnesota, and to the records of the State of Minnesota, this 2nd day of June, 1962.
Board of County Commissioners
Otter Tail County
Chairman
Clerk

Team plat
dated this 2nd day of
June, 1962
Notary Public
My Comm. Expires June 30, 1963

Office of Registrar of Deeds
County of Otter Tail, Minnesota
I hereby certify that the within instrument is a true and correct copy of the original as recorded in my office on this 2nd day of June, 1962.
Registrar of Deeds

Notary Public
My Commission Expires June 30, 1963

Know all men by these presents that Wm. Gustafson, Dated and signed by me, the undersigned, husband and wife, of the County of Otter Tail, State of Minnesota, do hereby certify that the within instrument is a true and correct copy of the original as recorded in my office on this 2nd day of June, 1962.
Wm. Gustafson
My Commission Expires June 30, 1963

State of Minnesota
County of Otter Tail
Notary Public
My Commission Expires June 30, 1963

In presence of:
Signed:
Notary Public
My Commission Expires June 30, 1963

Know all men by these presents that Wm. Gustafson, Dated and signed by me, the undersigned, husband and wife, of the County of Otter Tail, State of Minnesota, do hereby certify that the within instrument is a true and correct copy of the original as recorded in my office on this 2nd day of June, 1962.
Wm. Gustafson
My Commission Expires June 30, 1963